

**BETECKNINGAR**

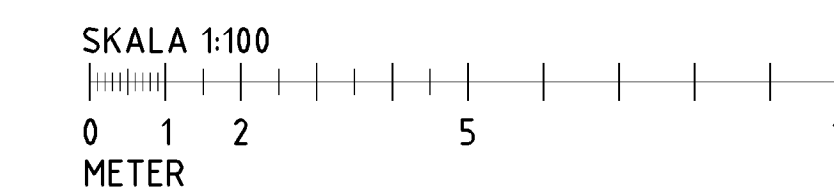
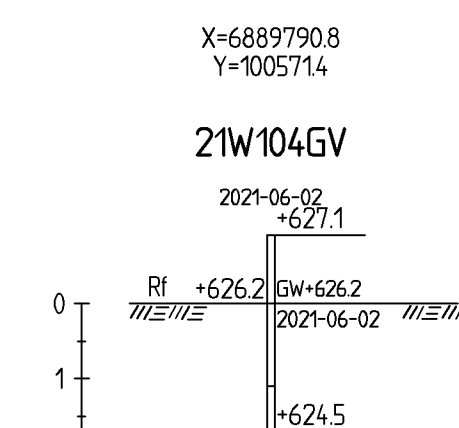
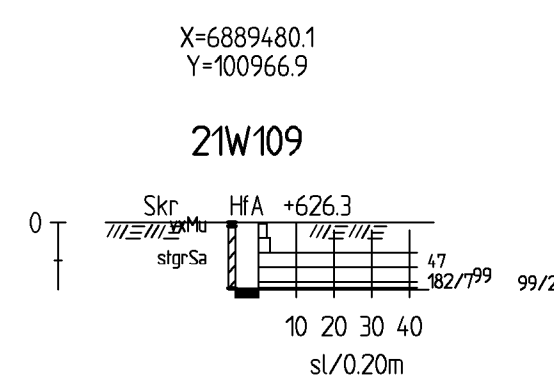
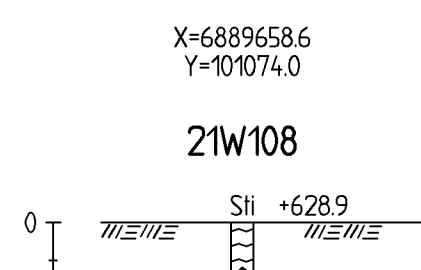
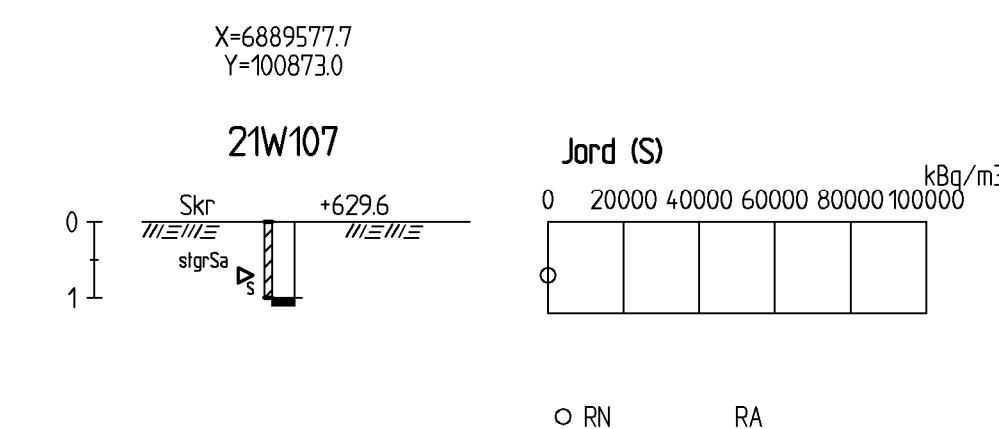
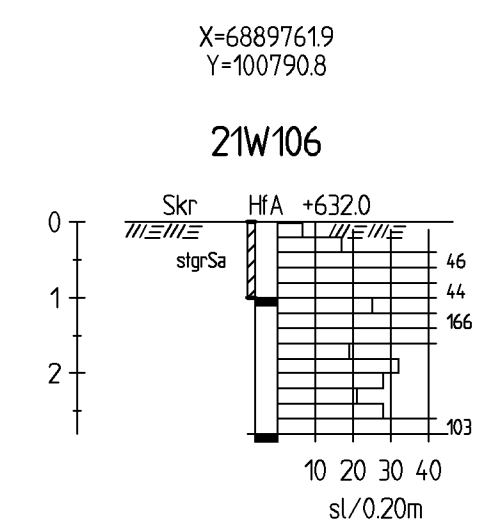
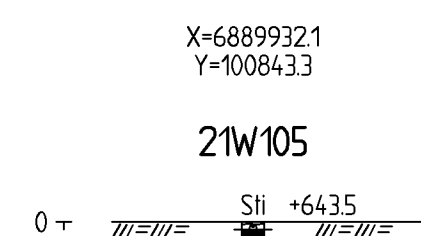
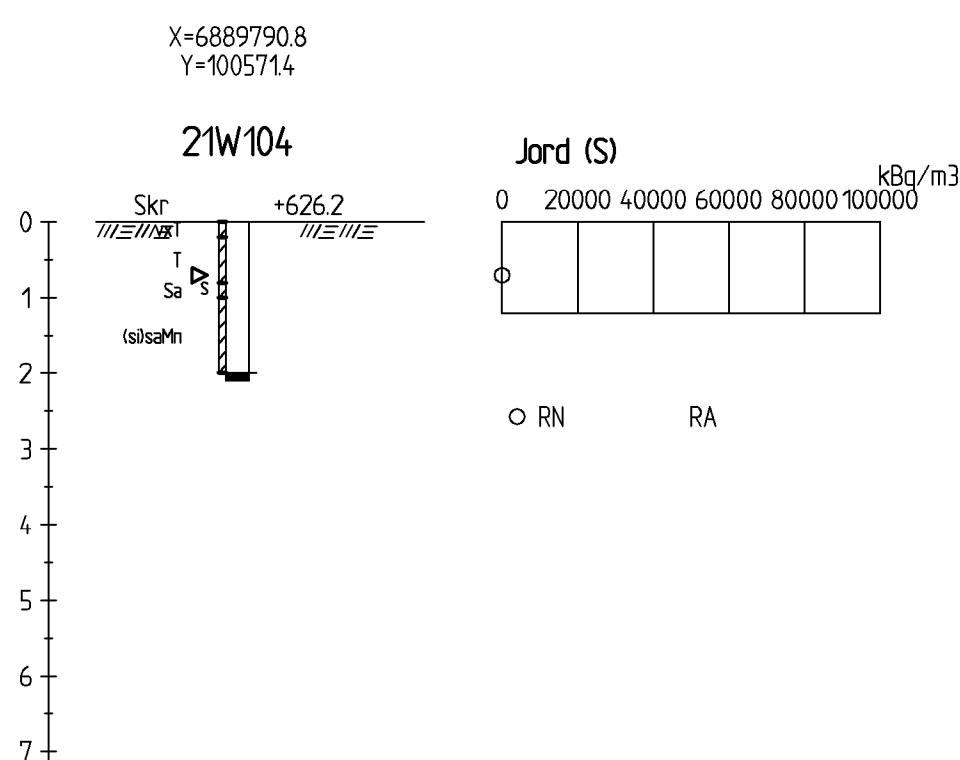
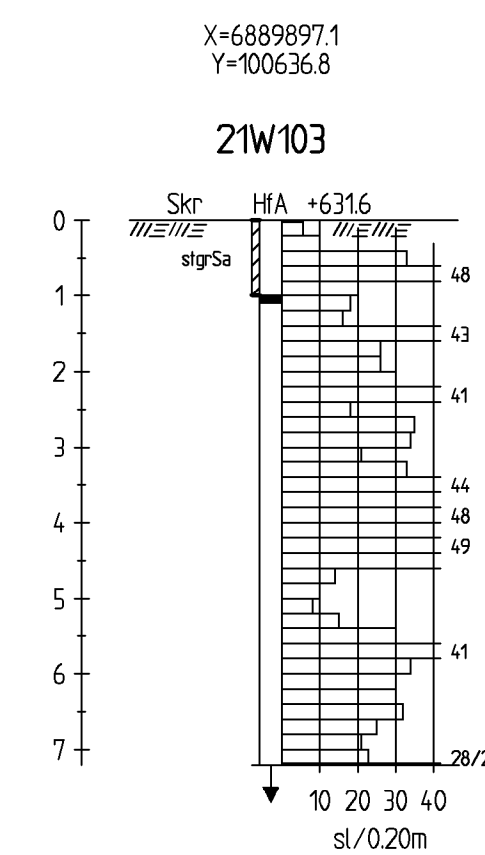
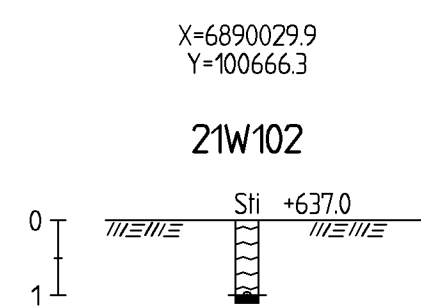
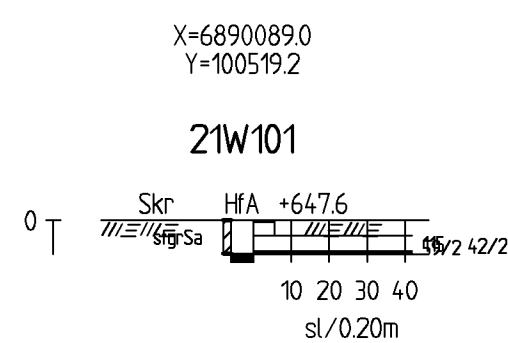
BETECKNINGAR ENLIGT SGF/BGS 2001:2 MED  
KOMPLETTERING 2013-04-24, SE SGF-S HEMSIDA:  
www.sgf.net

**KOORDINATSYSTEM**

SYSTEM I PLAN: SWEREF 99 14 15  
SYSTEM I HÖJD: RH 2000

**HÄNVISNINGAR**

TILLHÖRANDE RITNING:  
G-10-1-01 - PLAN



BET	ÄNDRINGEN AVSER	DATUM	SIGN
-----	-----------------	-------	------

**LOFSDALEN 1:300 m.fl**  
BERGS KOMMUN

WSP SVERIGE AB  
SAMHÄLLSBYGGNAD  
851 22 SUNDSVALL  
TEL: 010-722 50 00  
www.wsp.com



UPPDRAG NR <b>10322643</b>	RITAD/KONSTRUERAD AV <b>H.OLAUSSON</b>	HANDLAGGARE <b>H.OLAUSSON</b>
DATUM <b>2021-07-09</b>	ANSVARIG <b>M.PERSSON</b>	

GEOTEKNISK UNDERSÖKNING  
ENSKILDA BORRHÅL

SKALA 1:100	A1	NUMMER G-10-2-01	BET
----------------	----	---------------------	-----